









EXISTING SCHEME MAP

Legend

-  Cadastre with Lot number
-  Roads
-  Scheme boundary
-  A1 Additional uses
-  R Codes
- LPS Zones**
-  Residential
- LPS Reserves**
-  17 Public purposes : Civic and cultural
-  Recreation and open space



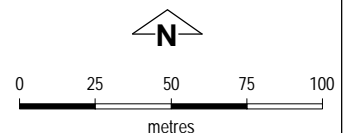
Department of Planning

Shire of Jerramungup

Local Planning Scheme No. 2

Amendment No. 13



Produced by GeoSpatial Research and Modelling,
 Department of Planning, Perth WA
 Base Information supplied by Western Australian
 Land Information Authority LI 862-2016-1





PROPOSED SCHEME AMENDMENT MAP

Legend

-  Cadastre with Lot number
- LPS Zones and Reserves Amendments
-  SU11 Special use



Department of Planning

Shire of Jerramungup

Local Planning Scheme No. 2

Amendment No. 13

Produced by GeoSpatial Research and Modelling,
 Department of Planning, Perth WA
 Base Information supplied by Western Australian
 Land Information Authority LI 862-2016-1

